






**Jurisdictional Features Map**  
**Widening of NC 68**  
**Guilford County**  
**TIP Project W-5114**

-  Project Study Area
-  Streams
-  Property Lines
-  Wetlands
-  Pond

410 Feet